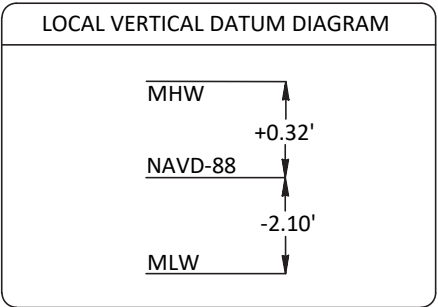


VANTAGE POINT CONDOMINIUM  
860 PANAMA COURT, MARCO ISLAND FL  
SECTION 20, TOWNSHIP 52 SOUTH, RANGE 26 EAST,  
COLLIER COUNTY, FLORIDA

HYDROGRAPHIC DATA ARE RELATIVE TO MEAN  
LOW WATER AND REFERENCED TO FLORIDA  
DEPARTMENT OF ENVIRONMENTAL PROTECTION  
TIDE STATION NUMBER 872-4967



CONTOURS ARE AT 1' INTERVALS.

**SURVEY NOTES:**


1. THIS IS A BATHYMETRIC / TOPOGRAPHIC SURVEY AS DEFINED IN THE STANDARDS OF PRACTICE FOR SURVEYING AND MAPPING IN CHAPTER 5J-17 FLORIDA ADMINISTRATIVE CODE.
2. THIS SURVEY WAS CONDUCTED ON 8/22/23
3. THIS SURVEY IS CERTIFIED TO TURRELL, HALL & ASSOCIATES, INC. AND VANTAGE POINT CONDOMINIUM.
4. THIS SURVEY IS INTENDED EXCLUSIVELY FOR THE USE BY THOSE TO WHOM IT IS CERTIFIED. IT IS NOT TO BE USED BY OTHERS FOR CONSTRUCTION, PERMITTING, DESIGN OR ANY OTHER USE WITHOUT THE WRITTEN CONSENT OF TERRAQUATIC, INC.
5. THIS SURVEY, AND ANY REPRODUCTION THEREOF, IS NOT VALID WITHOUT AN ORIGINAL OR VERIFIED DIGITAL SIGNATURE AND SEAL OF A FLORIDA REGISTERED SURVEYOR. ADDITIONALLY, THIS SURVEY IS NOT VALID IF PRINTED BEARING A DIGITAL SIGNATURE AND SEAL.
6. THIS MAP IS INTENDED TO BE DISPLAYED AT A SCALE OF 1" = 50' OR SMALLER.
7. UNDERGROUND UTILITIES WERE NOT LOCATED AS PART OF THIS SURVEY.
8. GEOGRAPHIC AND PLANE COORDINATES SHOWN HEREON ARE RELATIVE TO THE NORTH AMERICA DATUM OF 1983, 1990 ADJUSTMENT (NAD 83/90), FLORIDA STATE PLANE, EAST ZONE (0901), TRANSVERSE MERCATOR PROJECTION IN THE U.S. SURVEY FOOT UNIT OF MEASUREMENT.
9. LOCATIONS OF ALL IMPROVEMENTS WERE OBTAINED USING REAL TIME KINEMATIC GPS METHODOLOGIES WITH BROADCAST CORRECTIONS FROM THE TRIMBLE VIRTUAL REFERENCE NETWORK AND ARE ACCURATE TO THIRD ORDER, CLASS II.
10. THE SPECIFIC PURPOSE OF THIS SURVEY IS TO SHOW THE LOCATION OF PROPOSED IMPROVEMENTS RELATIVE TO THE INTRACOASTAL WATERWAY NAVIGATION CHANNEL.
11. HYDROGRAPHIC (BATHYMETRIC) DATA WERE COLLECTED UTILIZING AN ODOM CV100 SURVEY GRADE SOUNDER WITH A 200KHZ TRANSDUCER IN CONJUNCTION WITH REAL TIME KINEMATIC GPS METHODOLOGIES WITH BROADCAST CORRECTIONS FROM THE TRIMBLE VIRTUAL REFERENCE NETWORK AND ARE ACCURATE TO THIRD ORDER, CLASS II.
12. HYDROGRAPHIC DATA ARE IN FEET RELATIVE TO MEAN LOW WATER AND REFERENCED TO FLORIDA DEPARTMENT OF ENVIRONMENTAL PROTECTION TIDE STATION 872-4967 (COLLIER COUNTY).
13. CONTOURS SHOWN HEREON WERE COMPUTER GENERATED AND INTERPOLATED FROM SURVEY DATA COLLECTED ALONG FIFTEEN FOOT (15') OR LESS SPACED TRANSECTS AND CAN ONLY BE CONSIDERED AS INDICATING THE GENERAL SEAFLOOR CONDITIONS EXISTING AT THE TIME OF THE SURVEY.
14. SPOT ELEVATIONS SHOWN HEREON ARE RELATIVE TO THE NORTH AMERICAN VERTICAL DATUM OF 1988 (NAVD 88).

**ABBREVIATIONS:**

APX	APPROXIMATE
(C)	CALCULATED
CCCL	COASTAL CONSTRUCTION CONTROL LINE
CCR	COLLIER COUNTY RECORDS
CCSL	COASTAL CONSTRUCTION SETBACK LINE
CMON/IR	CONCRETE MONUMENT WITH IRON ROD
FDEP	FLORIDA DEPARTMENT OF ENVIRONMENTAL PROTECTION
FND	FOUND
EXST	EXISTING
IP	IRON PIPE
IPC	IRON PIPE & CAP
IR	IRON ROD
IRC	IRON ROD & CAP
(M)	MEASURED
MHWL	MEAN HIGH WATER LINE
ORB	OFFICIAL RECORDS BOOK
(P)	PLAT
PG	PAGE
PROP	PROPOSED
SHWL	SEASONAL HIGH WATER LINE
TYP	TYPICAL
WC	WITNESS CORNER

CERTIFICATION:

HEREBY CERTIFY THAT THE ATTACHED BATHYMETRIC / TOPOGRAPHIC SURVEY IS TRUE AND CORRECT TO THE BEST OF MY KNOWLEDGE AND BELIEF AS SURVEYED UNDER MY DIRECTION ON 8/22/23. I FURTHER CERTIFY THAT THIS SPECIFIC PURPOSE SURVEY MEETS THE STANDARDS OF PRACTICE AS SET FORTH IN CHAPTER 5J-17 ADOPTED BY THE FLORIDA BOARD OF SURVEYORS AND MAPPERS PURSUANT TO FLORIDA STATUTE 472.027.



JOSHUA LEE, PSM - FLORIDA REGISTRATION NUMBER 7322

Digitally signed by  
Joshua Lee, PSM 7322  
Date: 2023.09.06  
17:32:14 -04'00'

PREPARED BY:

TERRAQUATIC, INC

1220 TANGELO TERR, UNIT A12  
DELRAY BEACH, FL 33444

TELEPHONE: (561) 806-6085

CERTIFICATE OF AUTHORIZATION NO. 7324

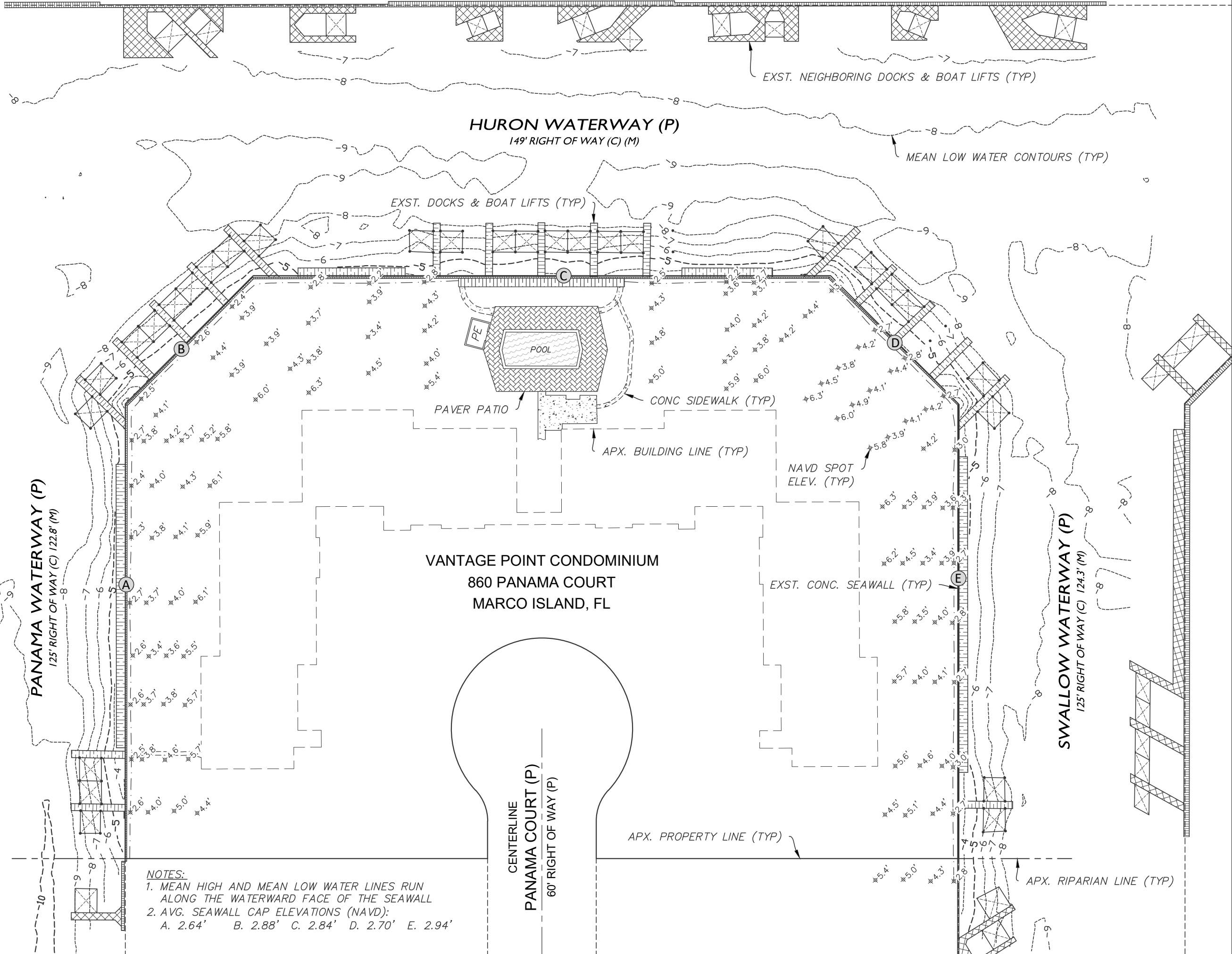
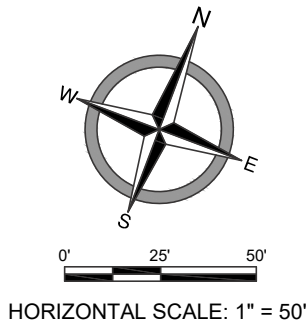
# PREPARED FOR / SITE ADDRESS

TURRELL, HALL &  
ASSOCIATES, INC.

860 PANAMA COURT  
MARCO ISLAND, FL

**TERRAQUATIC**  
SURVEYING AND MAPPING

DRAWING: 860 PANAMA CT PERMIT.dwg		DRAWN BY: BL
SCALE: N/A	DATE: 9/6/23	JOB No.: 23-1673
REV:		CHECKED BY: JRL
		SHEET 1 OF ??



**NOTES:**  
1. MEAN HIGH AND MEAN LOW WATER LINES RUN  
ALONG THE WATERWARD FACE OF THE SEAWALL  
2. AVG. SEAWALL CAP ELEVATIONS (NAVD):  
A. 2.64' B. 2.88' C. 2.84' D. 2.70' E. 2.94'

<b>TERRAQUATIC</b> SURVEYING AND MAPPING		DRAWN BY: BL	CHECKED BY: JRL	SHEET 2 OF 2
DRAWING: 860 PANAMA CT PERMIT.dwg				
SCALE: 1" = 50'		DATE: 9/6/23	JOB No.: 23-1673	
REV:				
<b>PREPARED FOR / SITE ADDRESS</b> TURRELL, HALL & ASSOCIATES, INC. 860 PANAMA COURT MARCO ISLAND, FL				
<b>PREPARED BY:</b> TERRAQUATIC, INC 1220 TANGELO TERR, UNIT A12 DELRAY BEACH, FL 33444 TELEPHONE: (561) 806-6085 CERTIFICATE OF AUTHORIZATION NO. 7324				