












RFP 19-017 Locations and Annual Frequencies

Object	LIST OF OBJECTS	TIMES A YEAR													
		Mowing and Edging	Hedging	Pressure Cleaning Crosswalks	Sidewalks/Walkways	Parking Lots	Tree Trimming	Fertilize	Irrigation*	Mulching	Herbicide/pesticide	Trash	Garbage	Trash Recepticles	Recycle Recepticles
II. COMMERCIAL AND RESIDENTIAL															
1	Collier Blvd. and Collier Ct.	52Xs	52Xs	2Xs	52Xs		2Xs	3Xs	52X	1X	6xs	52Xs	52Xs	52Xs	52Xs
2	S Barfield Dr. including the island on N. Barfield plus Shrubs in the 4 quadrants	52Xs	52Xs		52Xs		2Xs	3Xs	52X	1X	6xs	52Xs	52Xs		
3	Sandhill Dr.	52Xs	52Xs		52Xs		2Xs	3Xs	52X	1X	6xs	52Xs	52Xs		
4	S Heathwood Dr.	52Xs	52Xs		52Xs		2Xs	3Xs	52X	1X	6xs	52Xs	52Xs		
5	Balfour Dr.	52Xs	52Xs		52Xs		2Xs	3Xs	52X	1X	6xs	52Xs	52Xs		
6	Seaview Ct.	52Xs	52Xs		52Xs		2Xs	3Xs	52X	1X	6xs	52Xs	52Xs		
ADDITIONAL TREES (30% canopy trees and 50% palm trees)															
1	Winterberry Dr.						2Xs	2Xs		1X	26xs				
2	San Marco Rd.						2Xs	2Xs		1X	26xs				
3	N Barfield Dr.						2Xs	2Xs		1X	26xs				
4	Bald Eagle Dr.						2Xs	2Xs		1X	26xs				
III. BRIDGES															
1	N. Collier over Clam Bay	35Xs			35Xs							35Xs	35Xs		
2	Caxambas Ct. over Roberts Bay	35Xs			35Xs							35Xs	35Xs		
3	(W) Winterberry Dr. over Smokehouse Creek	35Xs			35Xs							35Xs	35Xs		
4	Winterberry Dr. over Roberts Bay	35Xs			35Xs							35Xs	35Xs		
5	Barfield Dr. over Marco River Inlet	35Xs			35Xs			35xs				35Xs	35Xs		
6	Goldenrod Ave. over Smokehouse bay	35Xs			35Xs							35Xs	35Xs		
7	Kendall Dr. over Clam Bay	35Xs			35Xs							35Xs	35Xs		
8	Hernando Dr. over Clam Bay	35Xs			35Xs							35Xs	35Xs		
9	Blackmore Dr. over Clam Bay	35Xs			35Xs							35Xs	35Xs		
10	Kendall Dr. over Collier Bay	35Xs			35Xs							35Xs	35Xs		
11	Sandhill St. over Tidal Canal	35Xs			35Xs							35Xs	35Xs		
12	South Seas Ct. over Tidal Canal	35Xs			35Xs							35Xs	35Xs		
13	Herb Savage Bridges	35Xs	52Xs		35Xs		2Xs	3Xs	52xs	1X	6xs	35Xs	35Xs		
14	N. Barfield over Factory Bay	35Xs			35Xs							35Xs	35Xs		
15	Jolley Bridge	52xs	52xs		52xs		2Xs	3Xs	52xs	1X	6xs	52xs	52xs	52Xs	52Xs
IV. MISC LOTS/Right-Of-Ways															
ROWS															
1	San Marco Road - From 1982 San Marco east to Goodland Bridge including Marco Island welcome sign and Mangrove Trimming. Both sides.	26Xs	17Xs				2Xs	2Xs Sign Only			6xs	52xs	52xs		
2	Jolley Bridge Retention Area - south east side	26Xs	17Xs				2Xs				2Xs	52xs	52xs		
3	Goodland/San Marco Retention Area	26Xs	17Xs								2Xs	52xs	52xs		
4	Shrubs next to the sidewalk at San Marco Road in between Sandhill and Balfour Dr including adjacent right-of-ways	26Xs	17Xs		26Xs		2Xs					26xs	26xs		
5	Bald Eagle-W Elkcam Pedestrian Way (inbetween 790 & 780 Bald Eagle Dr. and 781 and 761 Elkcam Cir.)	26Xs	17Xs		26Xs							26xs	26xs		
6	Griffs Way (Behind Publix off S. Barfield Dr.)	6Xs	6Xs		6Xs		2Xs					6Xs	6Xs		
7	Collier Blvd. from Jolley Bridge to Collier Ct. Trim Trees 15 ft. around street lights and 5 ft around panels.						2Xs								
8	City owned sidewalks and shared use pathways. Trim trees and shrubs. Trees - 10 ft. clear edge to edge. Shrubs - 1 ft. back from edge of walk. (see map) 23.78 miles		1Xs				1Xs								
LOTS															
9	Chipley Street-off Colonial Ave. (inbetween 336 and 348 Colonial)	26Xs			26Xs							26Xs	26Xs		
10	986 N. Barfield Drive	26Xs			26Xs							26Xs	26Xs		
11	1330 Auburndale	26Xs			26Xs							26Xs	26Xs		
12	269 2nd Avenue	26Xs			26Xs							26Xs	26Xs		
13	239 Tahiti Road.	26Xs			26Xs							26Xs	26Xs		
14	1615 Winterberry Dr	26Xs			26Xs							26Xs	26Xs		
15	1271 San Marco Rd	26Xs			26Xs		2Xs	3Xs		1X	6xs	52Xs	52Xs		
V. PUBLIC PARKS AND OPEN SPACES															
Linear Trail Park from Andalusia Terrace to San Marco Rd, including Folio 59020160007															
1	Folio 59020160007	52Xs	35xs		35xs		2xs	3Xs	35xs	1X	6xs	52xs	52xs		
Calusa Linear Trail Park from Peacock Terrace to Barfield Dr. (Folio 57800160009 and 57800120007).															
2	Folio 57800160009 and 57800120007.	52Xs	35xs		35xs		2Xs	3Xs		1X	18Xs	52xs	52xs		
Public Access Points															
3	Madeira Beach Access	52xs	26xs		52xs		2Xs	3Xs	26X	1X	6xs	312Xs	312Xs	312Xs	312Xs
4	Marriott Crystal Shores Beach Access	52xs	26xs		52xs		2Xs	3Xs	26X	1X	6xs	312Xs	312Xs	312Xs	312Xs
Parks															
5	Veterans' Community Park	52xs	26xs		26Xs	52xs	2Xs	3Xs	52xs	1X	6xs	52xs	52xs	52Xs	
6	Founders' Park	52xs	26xs		26Xs		2Xs	3Xs	52xs	1X	6xs	52xs	52xs	52Xs	
7	Leigh Plummer Park	52xs	26xs		26Xs	52xs	2Xs	3Xs	52xs	1X	6xs	52xs	52xs	52Xs	
8	Jane Hittler	52xs	26xs		26Xs		2Xs	3Xs	52xs	1X	6xs	52xs	52xs	52Xs	
9	Mackie Park (incl. park building, around lake, Dog Park & Park Maintenance Bldg. on Lily Ct., Coco Plum hedge on Leland Way)	52xs	26xs		26Xs	52xs	2Xs	3Xs	52xs	1X	6xs	52xs	52xs	52Xs	
VI. ATHLETIC FIELDS															
1	Winterberry Park	78Xs	17Xs		26Xs	12Xs	2Xs	12Xs	52X	1X	6xs	52X	52X	52X	Heritage Appli 1Xs
2	Mackie Park (athletic field only)	78Xs	17Xs		26Xs	12Xs	2Xs	12Xs	52X	1X	6xs	52X	52X	52X	Potash Appli 3Xs
3	Tommie Barfield (Owned by Collier County)	78Xs	17Xs		26Xs	12Xs	2Xs	12Xs	52X	1X	6xs	52X	52X	52X	Pre m 2Xs
VII. GOVERNMENT FACILITIES															
1	City Hall Campus (including Police Station and FD Station 50)	52Xs	26Xs		52Xs	26Xs	2Xs	3Xs	52Xs	1X	6xs	52Xs	52Xs	52Xs	Vegetati 9Xs
2	Racquet Center	52Xs	26Xs		52Xs	26Xs	2Xs	3Xs	52Xs	1X	6xs	52Xs	52Xs	52Xs	Turf Wee 3Xs
3	Station 51 on East Elkcam	52Xs	26Xs		52Xs	26Xs	2Xs	3Xs	52Xs	1X	6xs	52Xs	52Xs	52Xs	Mole Cri 2Xs
Marco Island Utility Plants and Sites															
4	North Water Plant on E. Elkcam Cr.	26Xs	12Xs		12Xs		12Xs	3Xs	52Xs	2X (gravel)	12Xs	26Xs			Chelated 1Xs
5	South Water Plant on Lily Ct.	26Xs			12Xs		2Xs	4Xs			12Xs	26Xs			Verticuti 12Xs
6	Marco Shores Facility on Mainsail Dr Naples FL	26Xs			12Xs		2Xs				12Xs	26Xs			Deep aer 12Xs
7	Marco Lakes 7130 Collier Blvd Naples FL	26Xs			12Xs		2Xs				12Xs	26Xs			Aerite 12Xs
8	Rapid Infiltration Basin within Fiddler's Creek Development	26Xs										26Xs			Remove dead fronds & branches Disc

* Irrigation system checks will be done as scheduled above, any repairs - as-needed labor-materials charged if frequency 35Xs - weekly May through September and biweekly October through April


CITY OF MARCO ISLAND & VICINITY
LANDSCAPING MAP

LEGEND

-  Beach Access
-  Bridge
-  Roadway
-  Roadside Trees
-  Parks and Open Spaces
-  Lots and Right-Of-Ways
-  Government Building
-  Parcels
-  City Limit Boundary

SCALE

1:32,000



Disclaimer
This product is for informational purposes and may not have been prepared for, or be suitable for legal, engineering, or surveying purposes. The City of Marco Island assumes no liability for any errors or omissions in, or the positional accuracy of the GIS data or its derived products, and makes no warranties, express or implied, as to the use of the information obtained here. Users of this information are strongly cautioned to review the primary data and information sources to ascertain its usability.

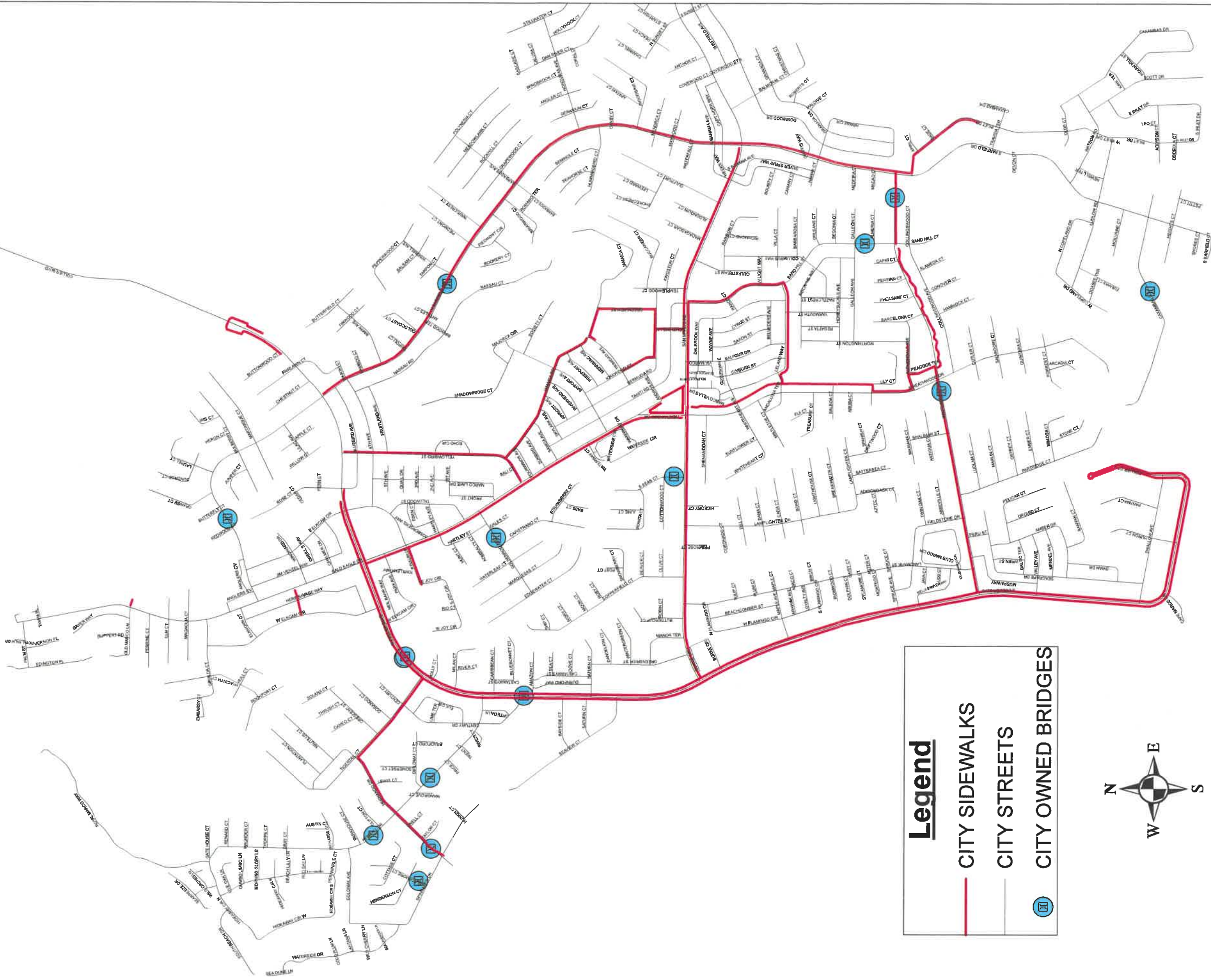
SOURCE: CITY OF MARCO ISLAND GIS
CREATED: 07/01/2009
REVISED: 11/3/2009
FILE:



Sources: Esri, HERE, DeLorme, Intermap, increment P Corp., GEBCO, USGS, FAO, NPS, NRCAN, GeoBase, IGN, Kadaster NL, Ordnance Survey, Esri Japan, METI, Esri China (Hong Kong), swisstopo, MapmyIndia, © OpenStreetMap contributors, and the GIS User Community


Exhibit 5

CITY OF MARCO ISLAND - PUBLIC WORKS DEPARTMENT CITY OWNED SIDEWALKS AND SHARED USE PATHS



Legend

- CITY SIDEWALKS
- CITY STREETS
- CITY OWNED BRIDGES



1:10,000

