




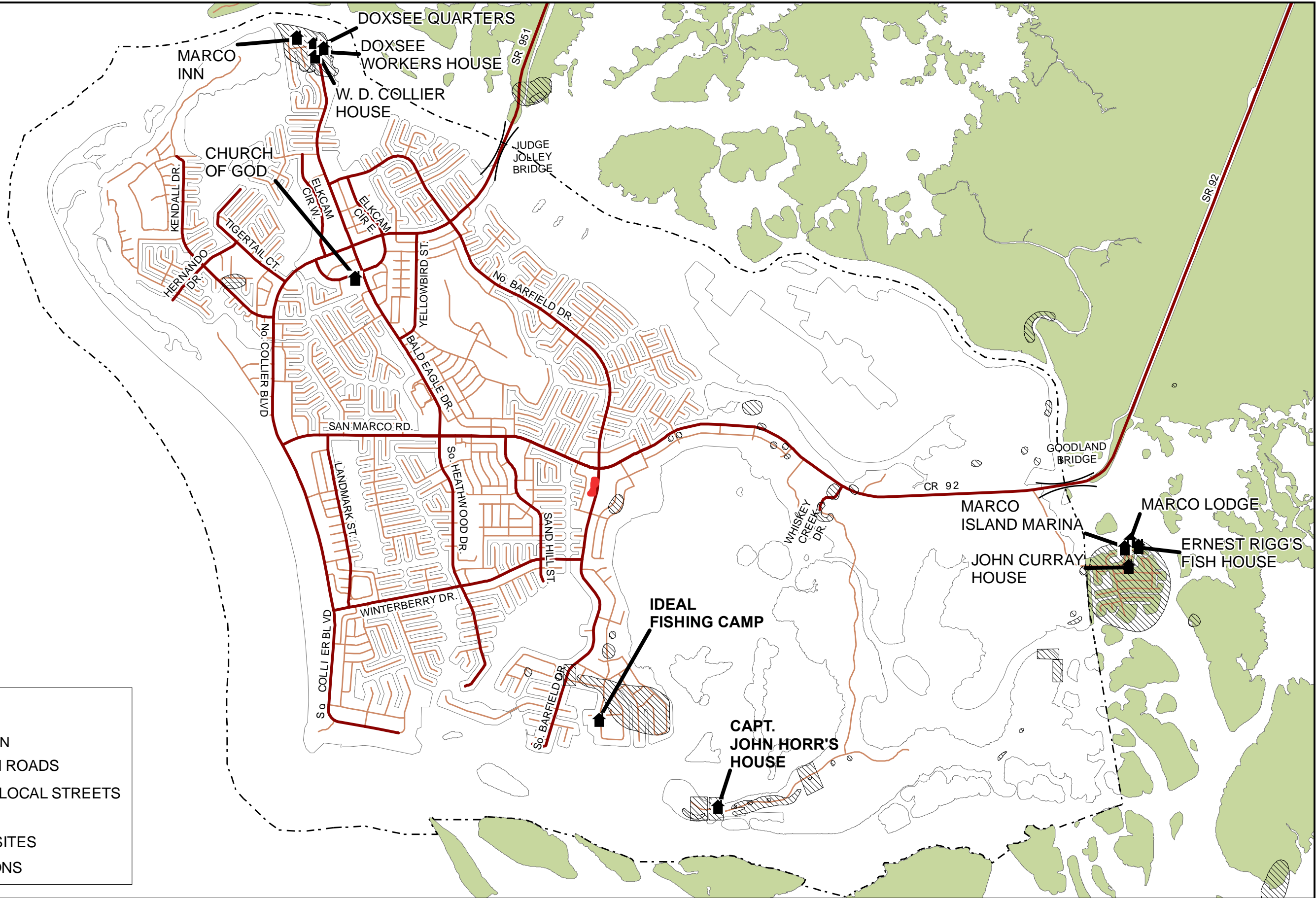


**GULF OF MEXICO**

**Legend**

**FUNCTIONAL CLASSIFICATION**

-  COLLECTOR / MAIN ROADS
-  MINOR ARTERIAL / LOCAL STREETS
-  CITY LIMITS
-  ARCHEOLOGICAL SITES
-  HISTORIC LOCATIONS



1 inch equals 3,125 feet  
 0 650 1,300 2,600 3,900 5,200  
 Feet

City of Marco Island  
 Community Development Department  
 GIS Section  
 Original Data: Division of Historical Resources  
 Map Created: 06/06/2000  
 Map Revised: 11/26/2007  
 Map File: F:\CommunityDevelopment\Director\CompPlan\FIG2\_2000Exist\_MI\_HistoricSites\_B\_Land.mxd

**CITY OF MARCO ISLAND  
 COMPREHENSIVE PLAN**

**MARCO ISLAND  
 HISTORIC PLACES AND  
 ARCHAEOLOGICAL SITES**

**M-13**